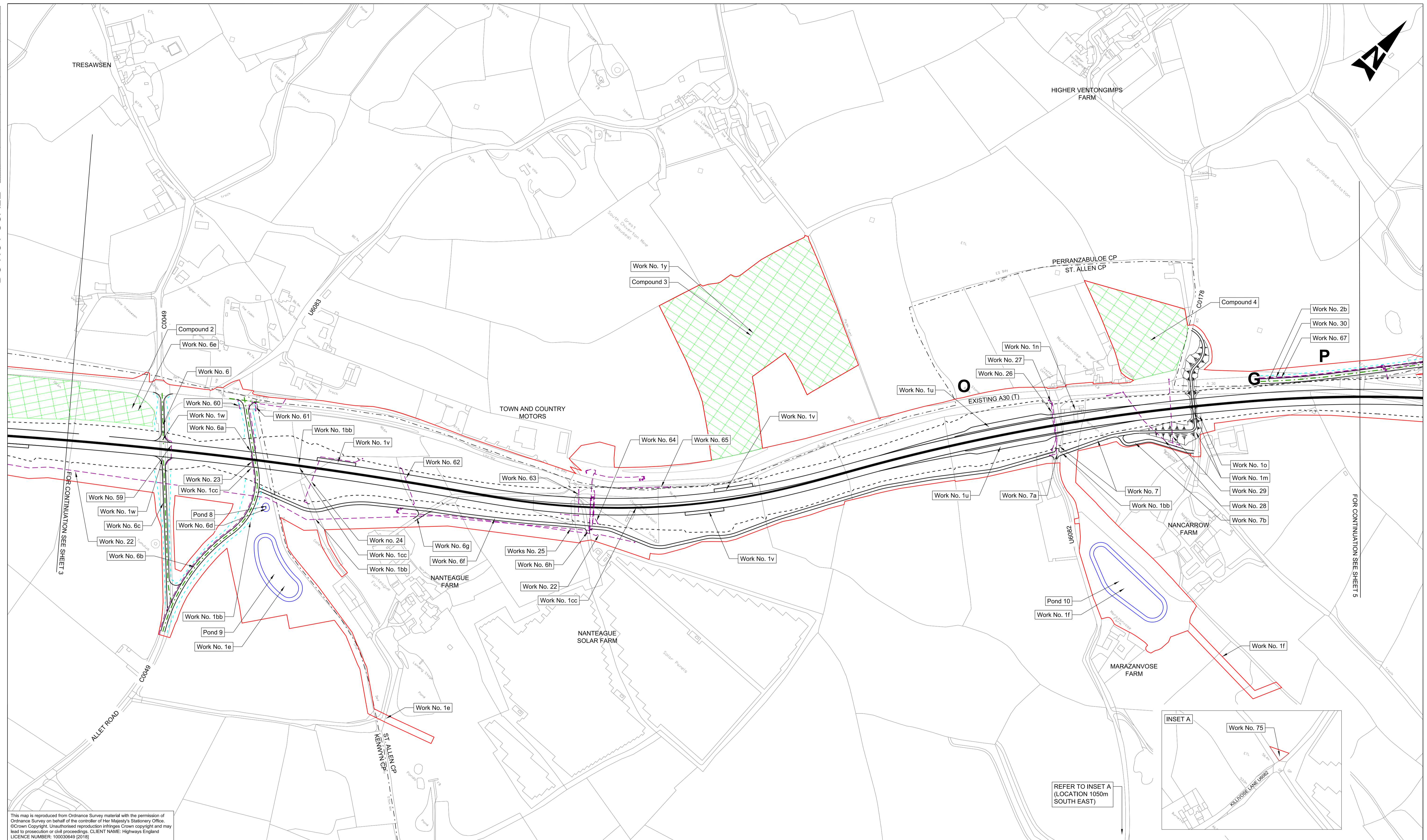



DO NOT SCALE

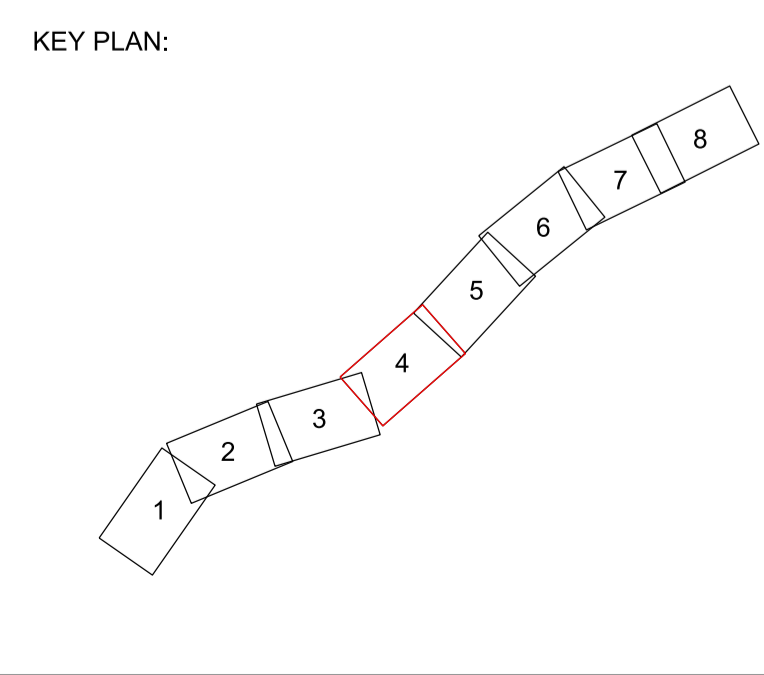
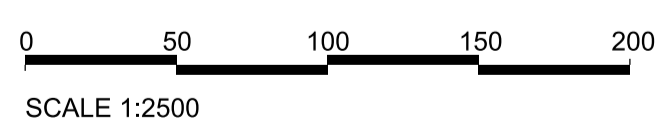
100
Millimetres

0 10



This map is reproduced from Ordnance Survey material with the permission of Ordnance Survey on behalf of the controller of Her Majesty's Stationery Office. © Crown Copyright. Unauthorised reproduction infringes Crown copyright and may lead to prosecution or civil proceedings. CLIENT NAME: Highways England LICENCE NUMBER: 100030649 (2018)

- GENERAL NOTES:**
1. ALL DIMENSIONS ARE IN METRES UNLESS NOTED OTHERWISE.
 2. ONLY WRITTEN DIMENSIONS SHALL BE USED, DO NOT SCALE.
 3. THESE PLANS SHOULD BE READ IN CONJUNCTION WITH OTHER PLANS AND APPLICATION DOCUMENTS IN PARTICULAR SCHEDULE 3 OF THE DEVELOPMENT CONSENT ORDER.
- LEGEND:**
- DEVELOPMENT CONSENT ORDER BOUNDARY
 - A30 MAINLINE CENTRELINE
 - EXTENT OF CARRIAGEWAY (INCLUDING 0.5M LATERAL DEVIATION)
 - A30 MAINLINE EARTHWORKS (INCLUDING 1.75M LATERAL DEVIATION)
 - SIDE ROAD, JUNCTION AND SLIP ROAD CENTRELINE
 - SIDE ROAD EARTHWORKS (INCLUDING 1.75M LATERAL DEVIATION)
 - UTILITY DIVERSION WORK CENTRELINE
 - ATTENUATION POND BOUNDARY
 - PARISH BOUNDARY



P10	21/08/18	DCO ISSUE	LP	LP	RC	—	Suitability	Drawing Status
P11	21/08/18	DCO ISSUE	HJ	LP	RC	—	A4	STAGE COMPLETED
P12	22/08/18	DCO ISSUE	HJ	LP	RC	SW		
C01	22/08/18	DCO ISSUE	HJ	LP	RC	SW		
P13	19/12/18	VERSION A	HJ	RC	MB	—		
P14	19/12/18	P14	HJ	RC	MB	DG		
C02	19/12/18	VERSION A	HJ	RC	MB	DG		
P15	15/03/19	VERSION B	HJ	LP	RC	RC	Client	
P16	15/03/19	VERSION B	HJ	LP	RC	SW		
C03	15/03/19	VERSION B	HJ	LP	RC	SW		
Rev.	Date	Description	By	Chk'd	App'd	Auth'd		



Project Title					
A30 CHIVERTON TO CARLAND CROSS					
Drawing Title					
WORKS PLANS APFP REGULATION 5(2)(J) SHEET 4 OF 8					
Scale	By	Checked	Approved	Authorised	
1:2500	HJ	LP	RC	SW	
Original Size	Date	Date	Date	Date	
A1	15/03/19	15/03/19	15/03/19	15/03/19	
Drawing Number	HE PIN	Originator	Volume	Revision	
HA551502 - SW	ARP	-DR - ZL - 000404	LSI	C03	
Location	Type	Role	Number		